



A Closer Look at Your Region

The State Transportation Commission's six-week public comment period for the 2019 Twelve Year Program (TYP) Update began in March and concluded in April 2017. During the comment period, the public had the opportunity to take an online survey and participate in an online public meeting. All public feedback received was analyzed to better understand public priorities and transportation trends.

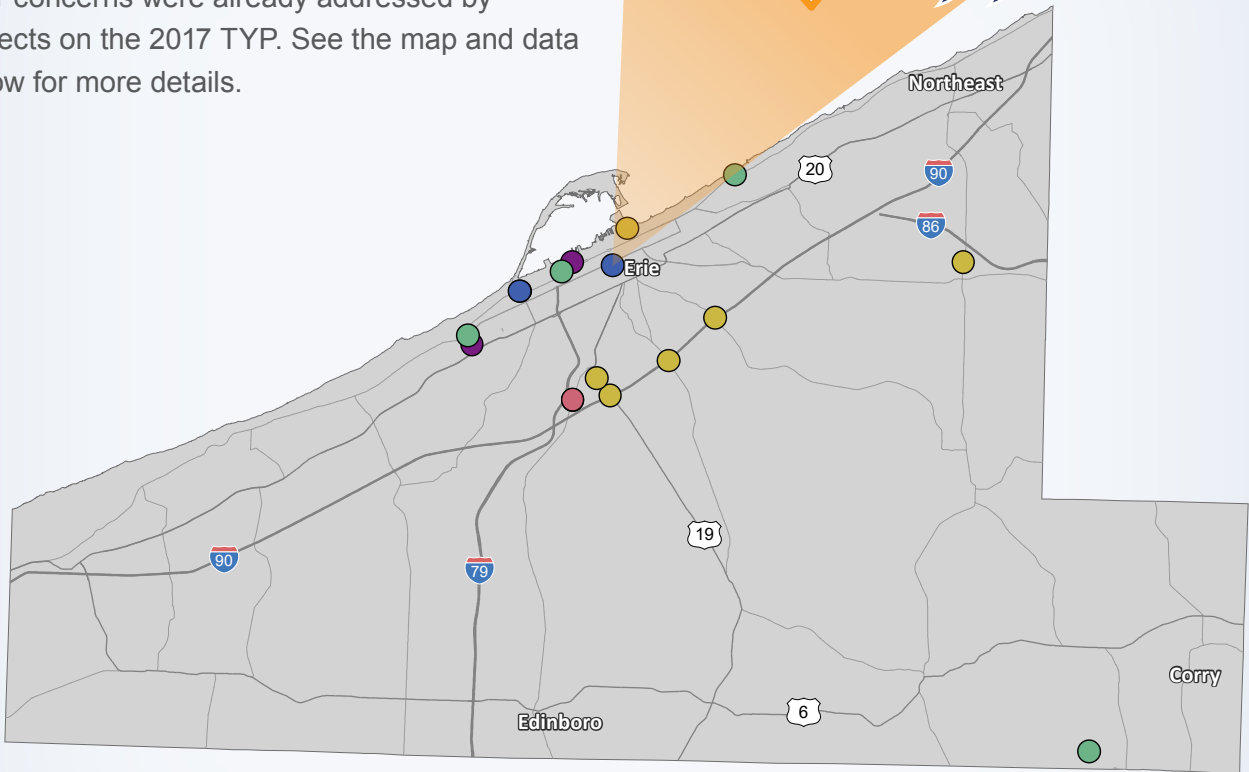
State Transportation Commission
2019 Twelve Year Program Update

Transportation Issues Identified

Statewide, survey participants mapped over **3,500** transportation concerns. **17** of these are located within the **Erie region**.

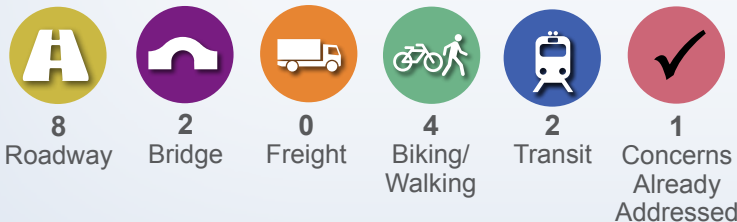
During the mapping exercise, some discovered their concerns were already addressed by projects on the 2017 TYP. See the map and data below for more details.

Study passenger rail service between Erie and Pittsburgh for better connectivity within the Commonwealth.
- Local Survey Participant



Number of Issues Identified

The icons below correspond with the dots on the map.




Example of a 2017 TYP project that addressed public concerns

Route 699 and Hershey Road Intersection Reconstruction

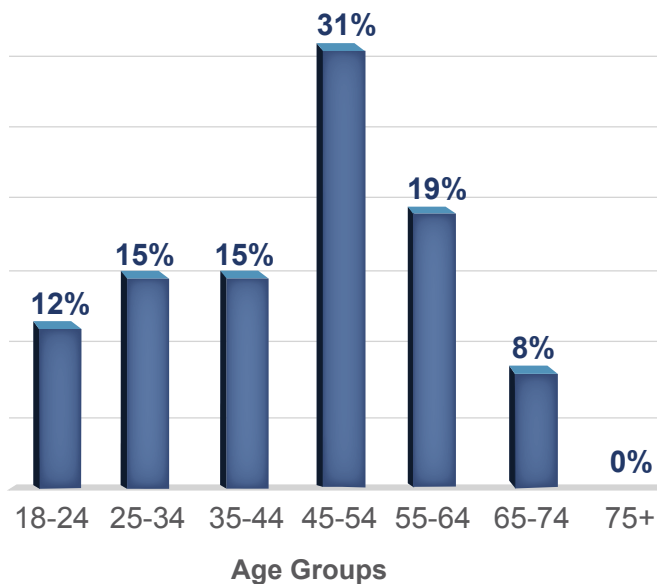
About the Survey Participants in Your Region

Nearly 5,000 individuals participated in the online survey statewide and 26 of the survey participants identified with Erie region through feedback provided. Learn more about the participants from this region.

Gender



Age



- 1 Road Pavement
- 2 Traffic Flow
- 3 Bridges
- 4 Interstate Highways
- 5 Walking
- 6 Bicycling
- 7 Transit
- 8 Freight
- 9 Passenger Rail
- 10 Aviation

Top 3 Transportation Modes



Drive Alone



Walking



Bicycling