



A Closer Look at Your Region

The State Transportation Commission's six-week public comment period for the 2019 Twelve Year Program (TYP) Update began in March and concluded in April 2017. During the comment period, the public had the opportunity to take an online survey and participate in an online public meeting. All public feedback received was analyzed to better understand public priorities and transportation trends.

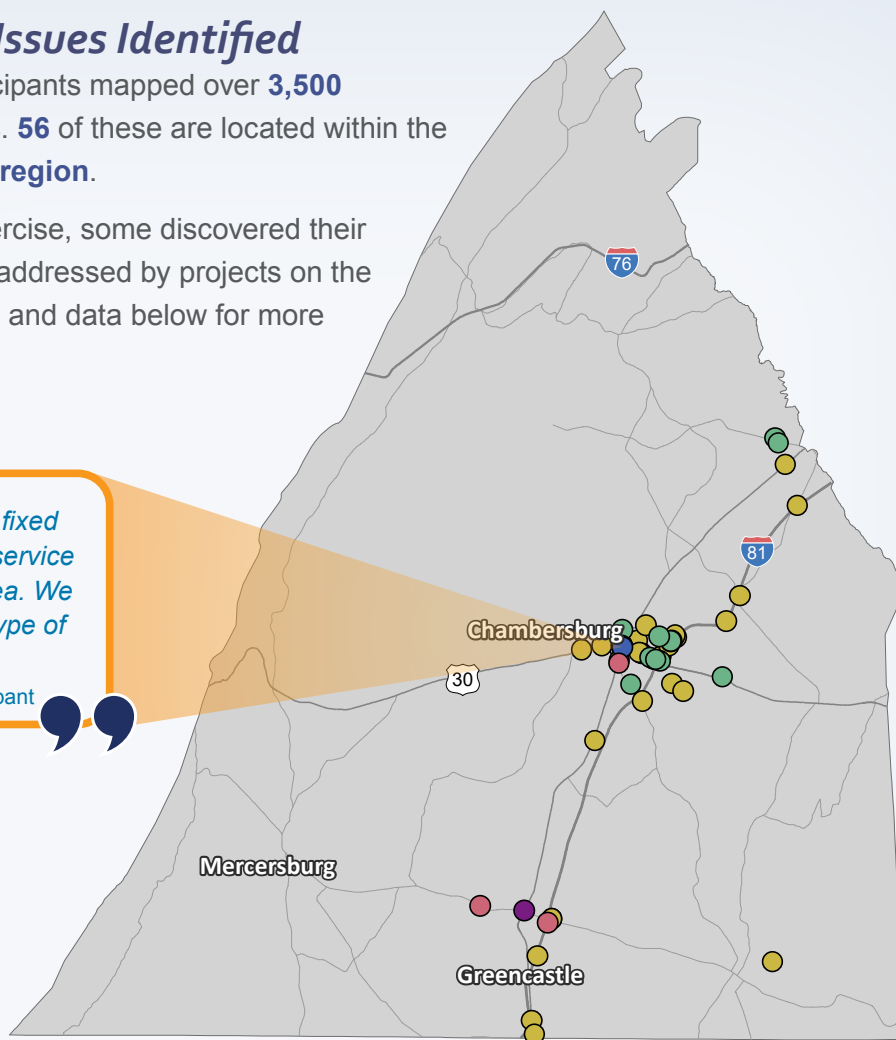
State Transportation Commission
2019 Twelve Year Program Update

Transportation Issues Identified

Statewide, survey participants mapped over **3,500** transportation concerns. **56** of these are located within the **Franklin County MPO region**.

During the mapping exercise, some discovered their concerns were already addressed by projects on the 2017 TYP. See the map and data below for more details.

“
“
There is no reliable fixed route transportation service in Chambersburg area. We NEED to have this type of service.
- Local Survey Participant
”
”



Number of Issues Identified

The icons below correspond with the dots on the map.



35

Roadway



1

Bridge



0

Freight



12

Biking/
Walking



2

Transit



6

Concerns
Already
Addressed

Examples of 2017 TYP projects that addressed public concerns

I-81 Exit 5 Realignment


Chambersburg Signal Improvement

Route 16 over Conococheague
Creek

About the Survey Participants in Your Region

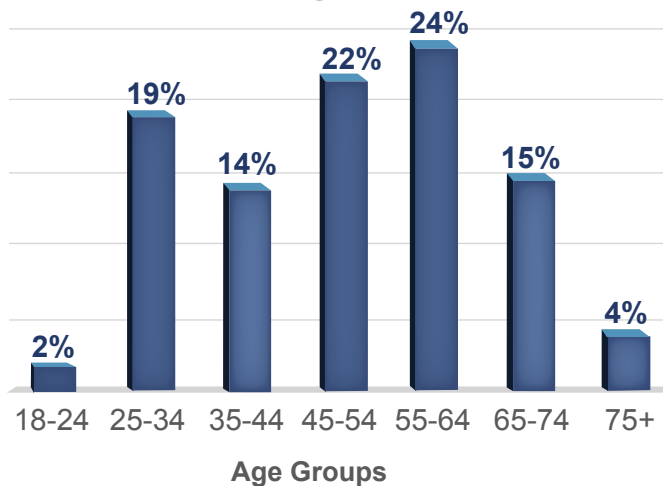
Nearly 5,000 individuals participated in the online survey statewide and 81 of the survey participants identified with the Franklin County MPO through feedback provided. Learn more about the participants from this region.

Gender



- 1 Traffic Flow
- 2 Road Pavement
- 3 Interstate Highways
- 4 Walking
- 5 Bridges
- 6 Bicycling
- 7 Transit
- 8 Passenger Rail
- 9 Freight
- 10 Aviation

Age



Top 3 Transportation Modes



Drive Alone



Walking



Bicycling