



A Closer Look at Your Region

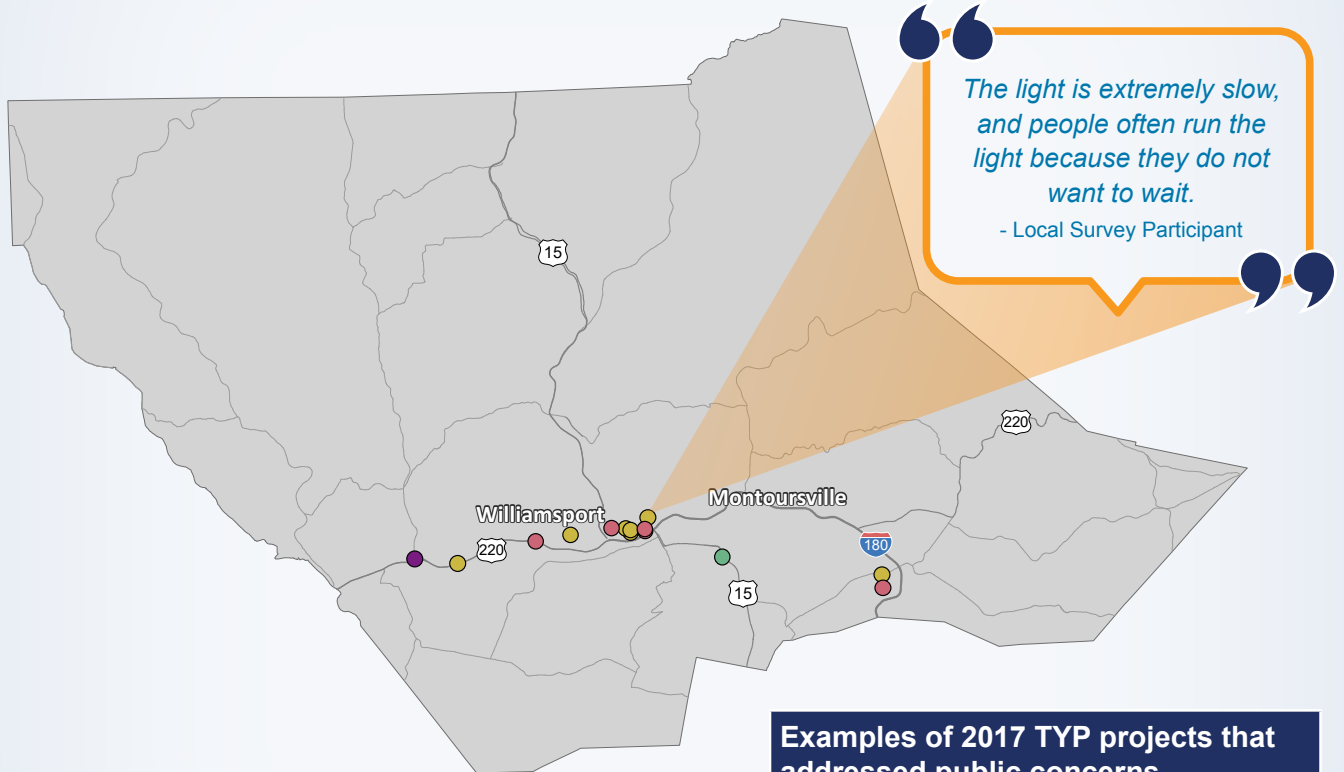
The State Transportation Commission's six-week public comment period for the 2019 Twelve Year Program (TYP) Update began in March and concluded in April 2017. During the comment period, the public had the opportunity to take an online survey and participate in an online public meeting. All public feedback received was analyzed to better understand public priorities and transportation trends.

State Transportation Commission
2019 Twelve Year Program Update

Transportation Issues Identified

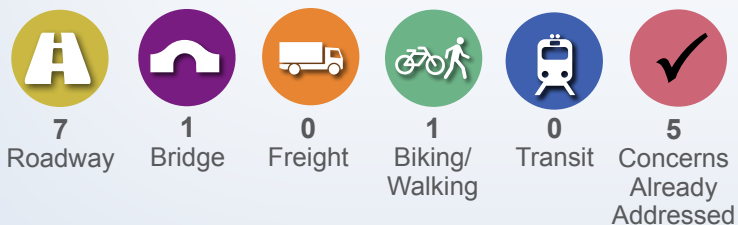
Statewide, survey participants mapped over **3,500** transportation concerns. **14** of these are located within the **Williamsport region**.

During the mapping exercise, some discovered their concerns were already addressed by projects on the 2017 TYP. See the map and data below for more details.



Number of Issues Identified

The icons below correspond with the dots on the map.




Examples of 2017 TYP projects that addressed public concerns

- Main Street Reconstruction in Muncy
- Route 2016, Via Bella Drive to Third Street Resurfacing in Williamsport
- US 220/4th Street Interchange
- Route 2014, Campbell Street to Basin Street Reconstruction in Williamsport
- Fourth Street Reconstruction Between US 15 and Campbell Street in Williamsport

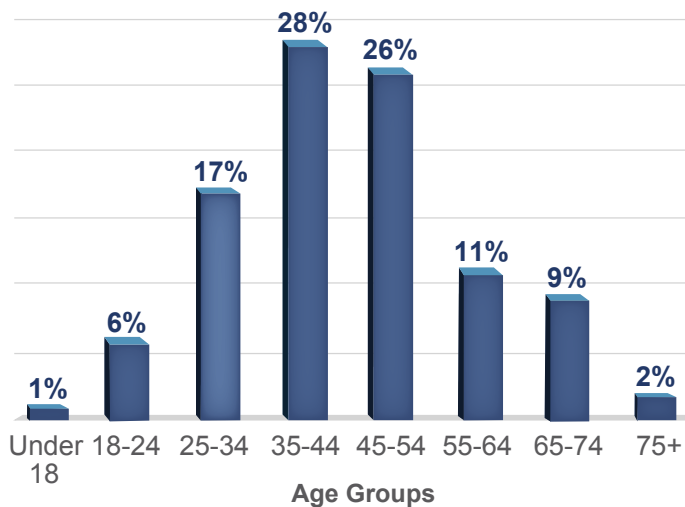
About the Survey Participants in Your Region

Nearly 5,000 individuals participated in the online survey statewide and 86 of the survey participants identified with the Williamsport region through feedback provided. Learn more about the participants from this region.

Gender



Age



- 1 Road Pavement
- 2 Bridges
- 3 Traffic Flow
- 4 Walking
- 5 Interstate Highways
- 6 Bicycling
- 7 Aviation
- 8 Transit
- 9 Passenger Rail
- 10 Freight

Top 3 Transportation Modes



Drive Alone



Walking



Ride Share