



## A Closer Look at Your Region

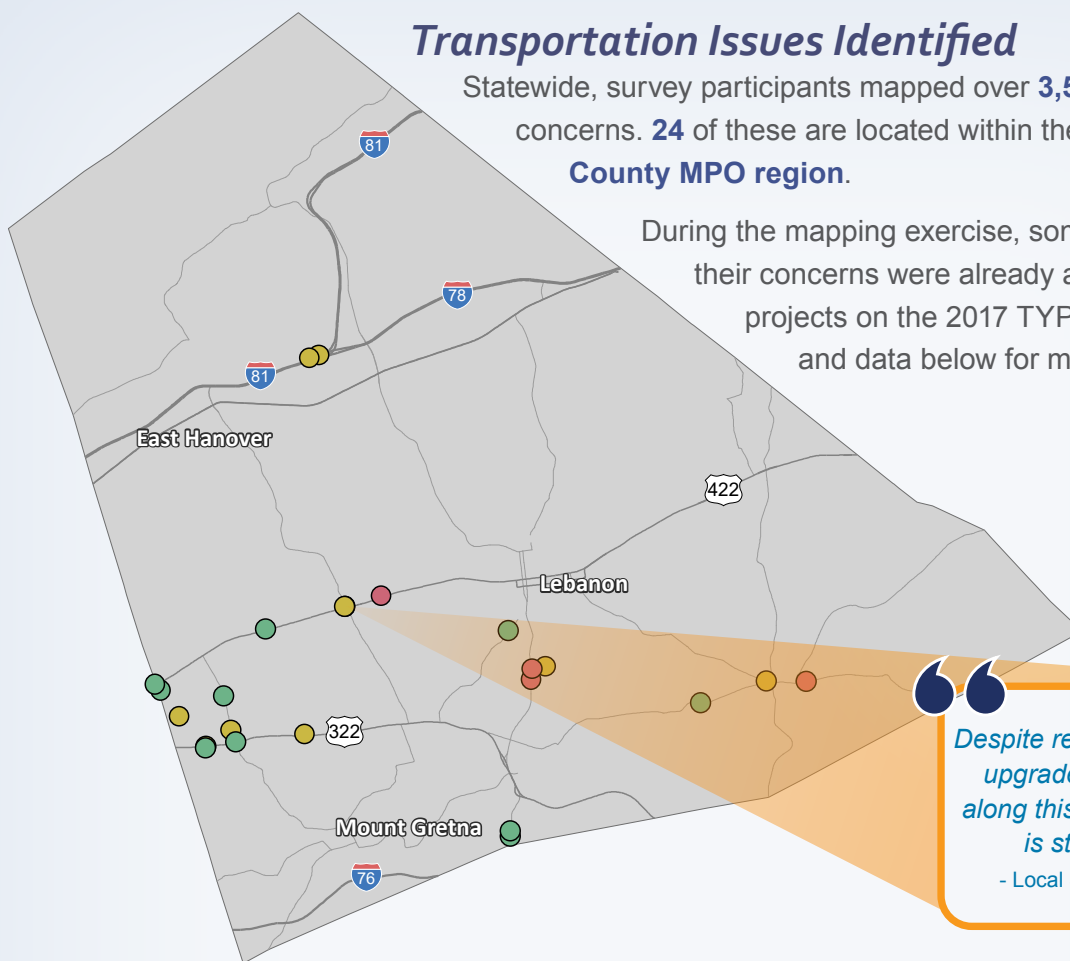
The State Transportation Commission's six-week public comment period for the 2019 Twelve Year Program (TYP) Update began in March and concluded in April 2017. During the comment period, the public had the opportunity to take an online survey and participate in an online public meeting. All public feedback received was analyzed to better understand public priorities and transportation trends.

State Transportation Commission  
2019 Twelve Year Program Update

### Transportation Issues Identified

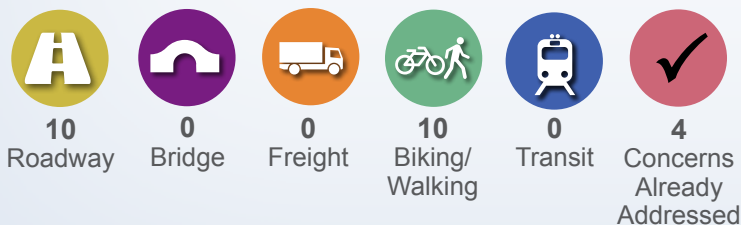
Statewide, survey participants mapped over **3,500** transportation concerns. **24** of these are located within the **Lebanon County MPO region**.

During the mapping exercise, some discovered their concerns were already addressed by projects on the 2017 TYP. See the map and data below for more details.



#### Number of Issues Identified

The icons below correspond with the dots on the map.




#### Examples of 2017 TYP projects that addressed public concerns

- Route 987 Resurfacing
- Route 72 Congested Corridor Study
- Rocherty Road and Route 72 Intersection Improvements
- US 422 Resurfacing

## About the Survey Participants in Your Region

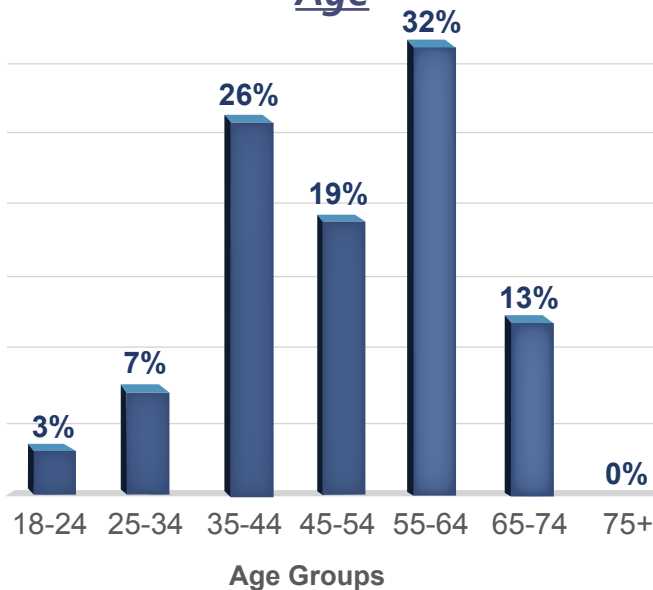
Nearly 5,000 individuals participated in the online survey statewide and 34 of the survey participants identified with the Lebanon County MPO through feedback provided. Learn more about the participants from this region.

### Gender



- 1 Traffic Flow
- 2 Road Pavement
- 3 Bicycling
- 4 Interstate Highways
- 5 Walking
- 6 Bridges
- 7 Transit
- 8 Passenger Rail
- 9 Freight
- 10 Aviation

### Age



### Top 3 Transportation Modes



Drive Alone



Walking



Bicycling