



A Closer Look at Your Region

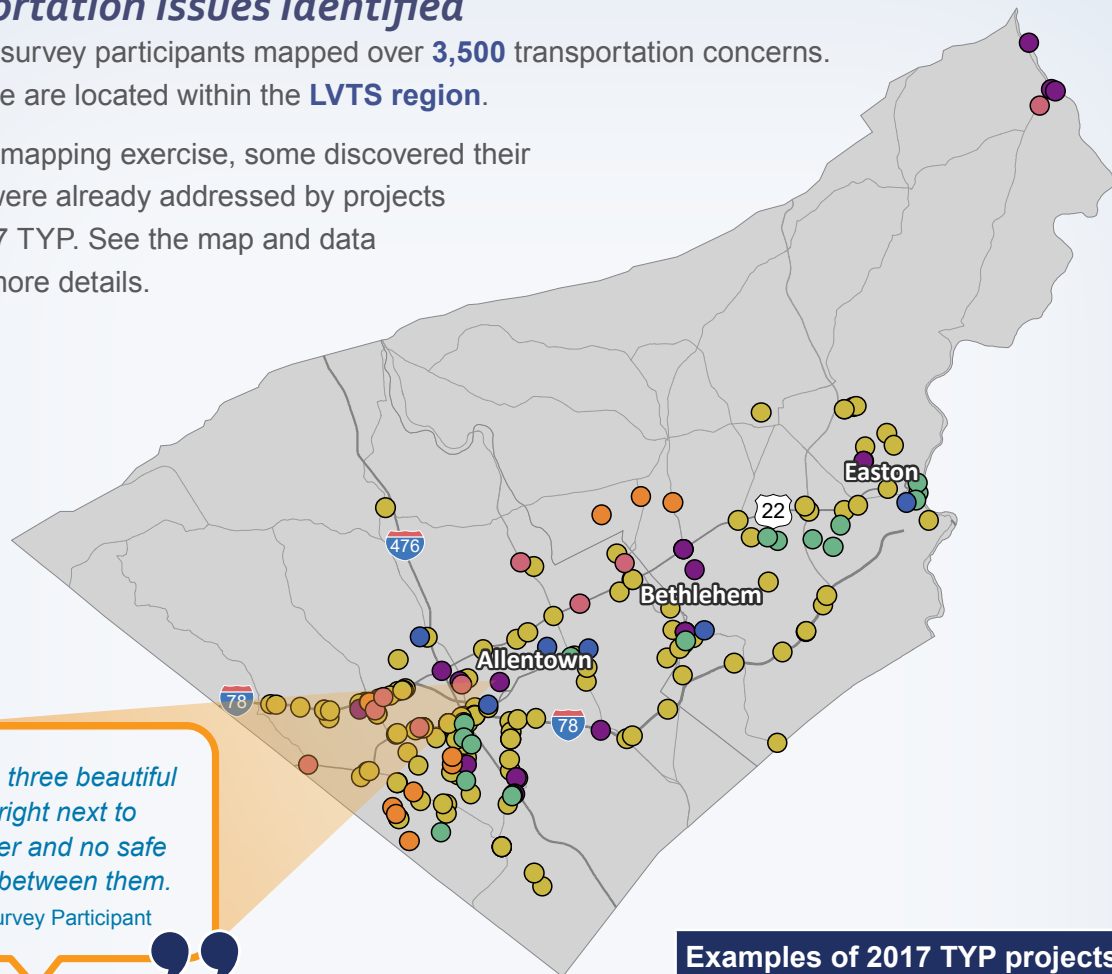
The State Transportation Commission's six-week public comment period for the 2019 Twelve Year Program (TYP) Update began in March and concluded in April 2017. During the comment period, the public had the opportunity to take an online survey and participate in an online public meeting. All public feedback received was analyzed to better understand public priorities and transportation trends.

State Transportation Commission
2019 Twelve Year Program Update

Transportation Issues Identified

Statewide, survey participants mapped over **3,500** transportation concerns. **212** of these are located within the **LVTS region**.

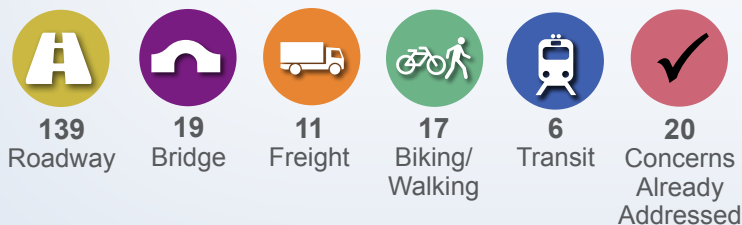
During the mapping exercise, some discovered their concerns were already addressed by projects on the 2017 TYP. See the map and data below for more details.



“There are three beautiful parks right next to each other and no safe walkway between them.”
- Local Survey Participant

Number of Issues Identified

The icons below correspond with the dots on the map.




Examples of 2017 TYP projects that addressed public concerns

| |
|---|
| US 22 Widening |
| Route 100 Reconstruction |
| Route 309 and Tilghman Street Intersection Reconstruction |
| FedEx Roadway Improvements |
| Macarthur Road Resurfacing |

About the Survey Participants in Your Region

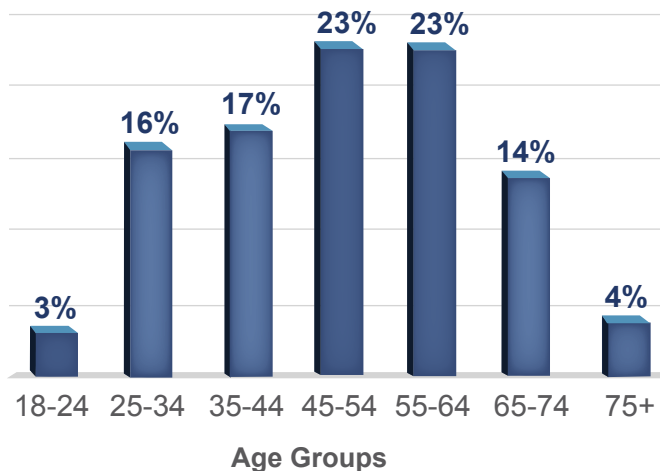
Nearly 5,000 individuals participated in the online survey statewide and 344 of the survey participants identified with the LVTS region through feedback provided. Learn more about the participants from this region.

Gender



- 1 Traffic Flow
- 2 Road Pavement
- 3 Bridges
- 4 Walking
- 5 Interstate Highways
- 6 Passenger Rail
- 7 Bicycling
- 8 Transit
- 9 Aviation
- 10 Freight

Age



Top 3 Transportation Modes



Drive Alone



Walking



Aviation