



## A Closer Look at Your Region

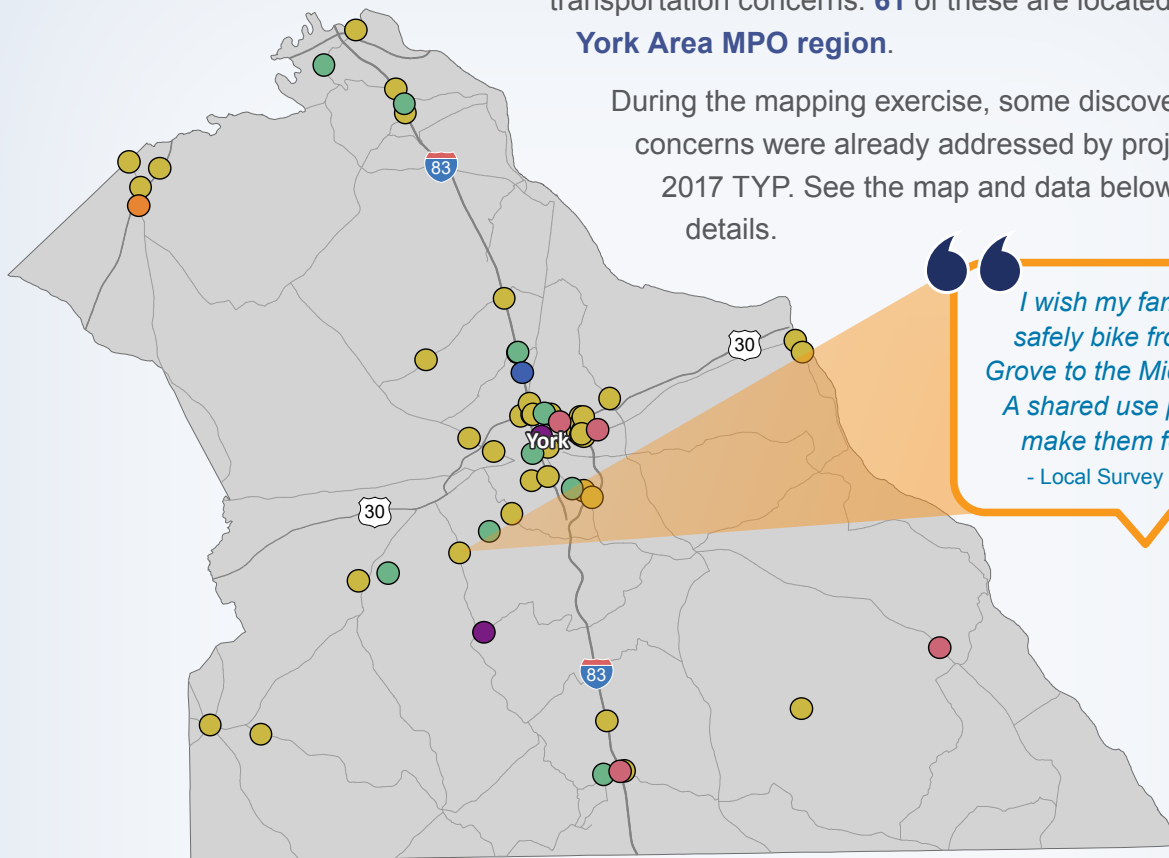
The State Transportation Commission's six-week public comment period for the 2019 Twelve Year Program (TYP) Update began in March and concluded in April 2017. During the comment period, the public had the opportunity to take an online survey and participate in an online public meeting. All public feedback received was analyzed to better understand public priorities and transportation trends.

State Transportation Commission  
2019 Twelve Year Program Update

### Transportation Issues Identified

Statewide, survey participants mapped over **3,500** transportation concerns. **61** of these are located within the **York Area MPO region**.

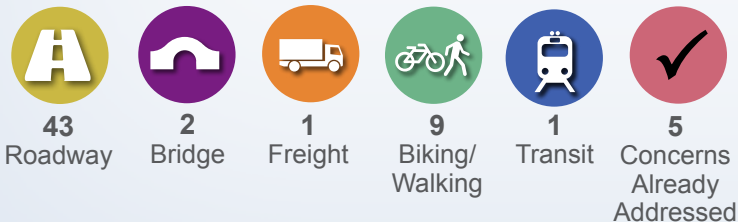
During the mapping exercise, some discovered their concerns were already addressed by projects on the 2017 TYP. See the map and data below for more details.



*I wish my family could safely bike from Spring Grove to the Middle School. A shared use path would make them feel safer.*  
- Local Survey Participant

#### Number of Issues Identified

The icons below correspond with the dots on the map.




#### Examples of 2017 TYP projects that addressed public concerns

I-83 Exit 4
Delta Road Resurfacing
Market Street East Resurface
North York Widening

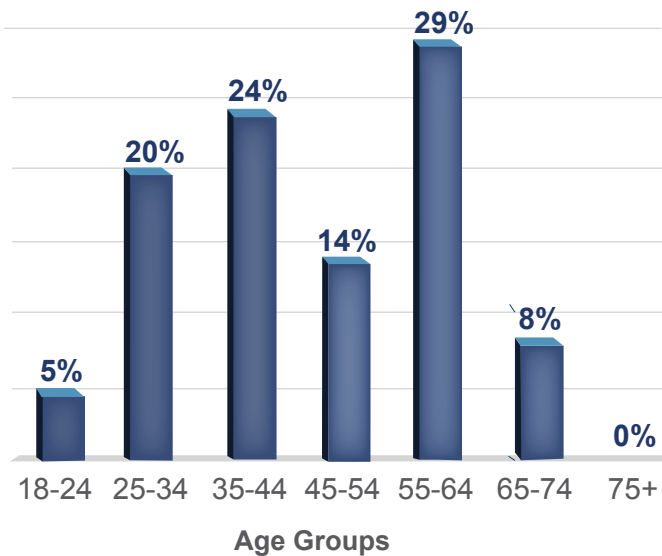
## About the Survey Participants in Your Region

Nearly 5,000 individuals participated in the online survey statewide and 90 of the survey participants identified with the York Area MPO through feedback provided. Learn more about the participants from this region.

### Gender



### Age



### Top 3 Transportation Modes



Drive Alone



Walking



Aviation

- 1 Traffic Flow
- 2 Road Pavement
- 3 Bridges
- 4 Walking
- 5 Interstate Highways
- 6 Transit
- 7 Bicycling
- 8 Passenger Rail
- 9 Aviation
- 10 Freight

### For More Information

Office of the State Transportation Commission  
and Transportation Advisory Committee

P.O. Box 3365 | Harrisburg, PA 17105-3633

Phone: 717-783-2262

Email: RA-PennDOTSTC@pa.gov