



State Transportation
Commission

2021 TWELVE YEAR PROGRAM UPDATE REGIONAL TRANSPORTATION SURVEY SUMMARY

ADAMS COUNTY TRANSPORTATION PLANNING ORGANIZATION (ACTPO)

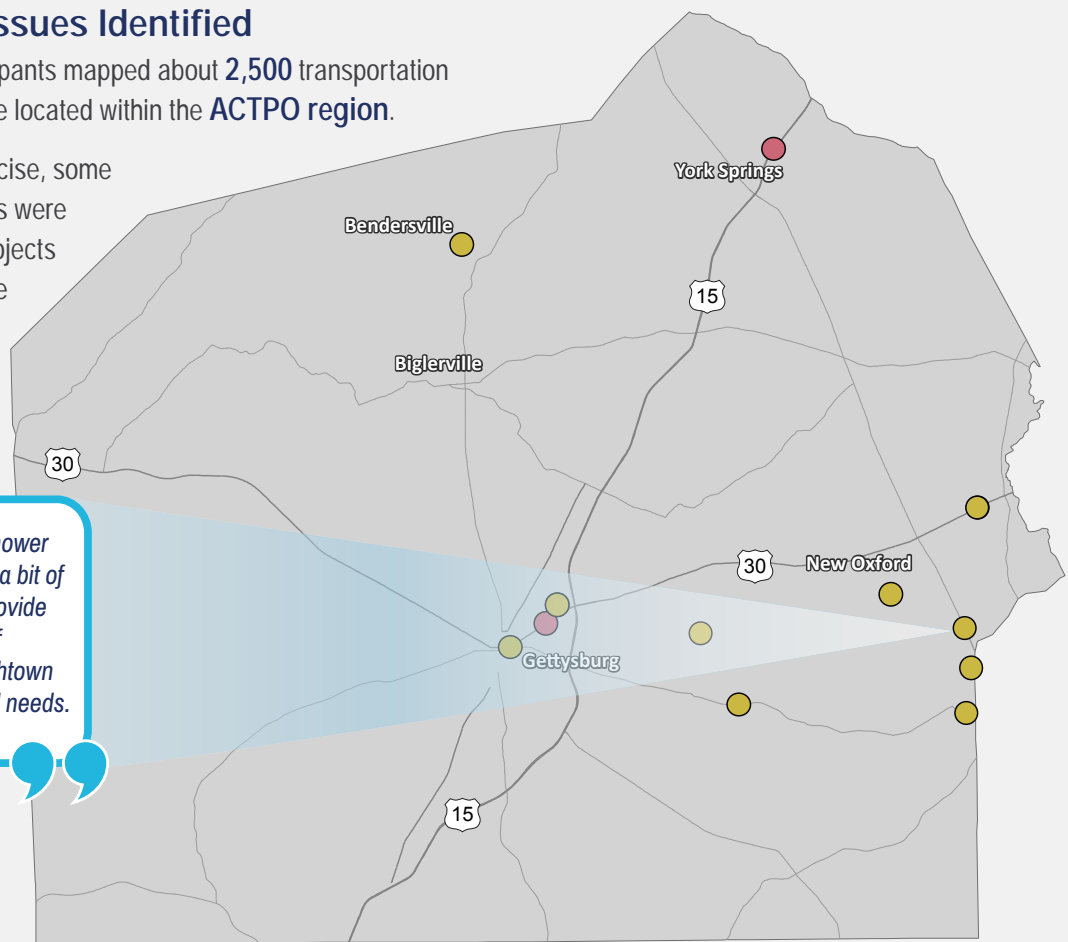
A CLOSER LOOK AT YOUR REGION

The State Transportation Commission's 45-day open public comment period for the 2021 Twelve Year Program (TYP) Update was held March 11 through April 26, 2019. During the comment period, the public had the opportunity to take the Transportation Survey and participate in an online public meeting on either a webinar platform or Facebook Live. All public feedback received was analyzed to better understand public priorities and transportation trends.

Transportation Issues Identified

Statewide, survey participants mapped about **2,500** transportation concerns. **14** of these are located within the **ACTPO region**.

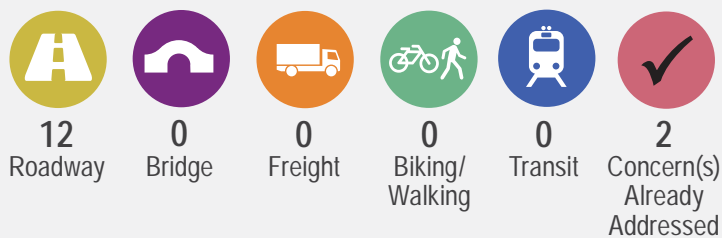
During the mapping exercise, some discovered their concerns were already addressed by projects on the 2019 TYP. See the map and data below for more details.



PLEASE build the Eisenhower extension, it will help ease a bit of traffic in Hanover, and provide those on the edge of McSherrystown and Brushtown quick access to commercial needs.
Local Survey Participant

Number Of Issues Identified

The icons below correspond with the same color dots on the map.



2019 TYP projects that addressed public concerns

- US 30 York Road Pavement Resurfacing
- US 15 Safety Improvements



State Transportation
Commission

2021 TWELVE YEAR PROGRAM UPDATE REGIONAL TRANSPORTATION SURVEY SUMMARY

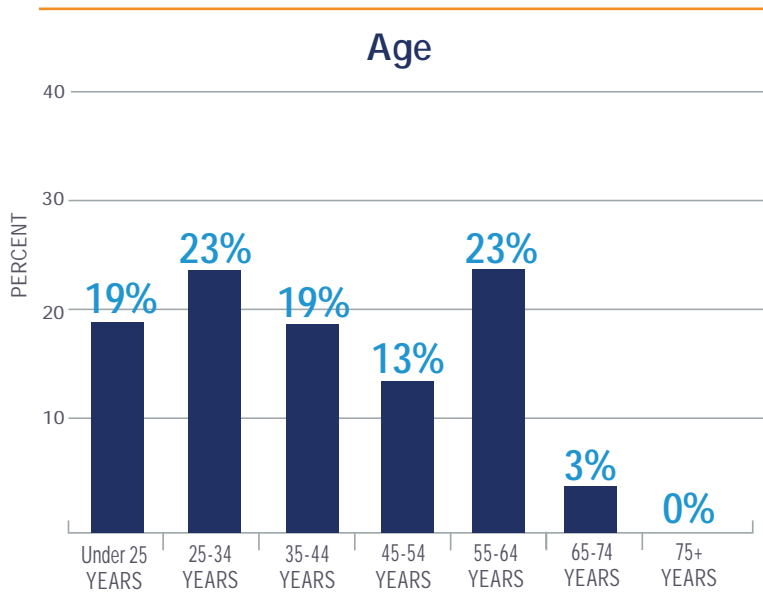
ADAMS COUNTY TRANSPORTATION PLANNING ORGANIZATION (ACTPO)

ABOUT THE SURVEY PARTICIPANTS IN YOUR REGION

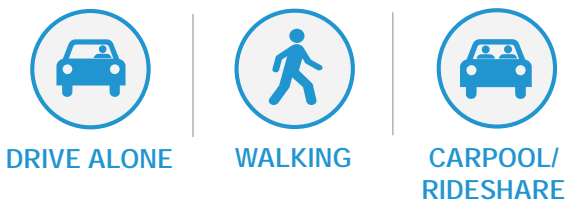
Over 6,000 individuals participated in the online survey statewide, and 32 of the survey participants identified with the ACTPO region through feedback provided. Learn more about the participants from this region.

Male	14	45%
Female	15	48%
Third gender/nonconforming	0	0%
Prefer to self describe	0	0%
Prefer not to answer	2	7%

Responses to demographic questions were optional.



Top Transportation Modes



Transportation Priorities Ranking

- 
#1 ROAD PAVEMENT
 Repairing, restoring, reconstructing and maintaining Pennsylvania's 120,000 miles of state and local roadways to improve your travel
- 
#2 TRAFFIC FLOW
 Using technology to improve traffic flow and construction of new roads and additional travel lanes to safely move people and goods more efficiently
- 
#3 BRIDGES
 Repairing, replacing and maintaining Pennsylvania's 31,000 state and local bridges
- 
4 INTERSTATE HIGHWAY
 Specific, prioritized investments in reconstructing Pennsylvania's 1,868 miles of interstate highways
- 
5 WALKING
 Accessible and connected routes to get you where you need to go safely
- 
6 FREIGHT
 Modern highways, railways, airports and waterways to support the economy and ensure the efficient movement of goods and services
- 
7 TRANSIT
 Accessible and timely public transportation that covers an extensive service area and crosses regions
- 
8 BICYCLING
 Safe bicycle routes and facilities throughout the commonwealth to get you where you need to go
- 
9 AVIATION
 Modern facilities, operations and a wide range of commercial airline choices at airports
- 
10 PASSENGER RAIL
 Intercity and commuter rail service across Pennsylvania with out-of-state connections