



State Transportation Commission

2021 TWELVE YEAR PROGRAM UPDATE REGIONAL TRANSPORTATION SURVEY SUMMARY

CAMBRIA COUNTY METROPOLITAN PLANNING ORGANIZATION (CCMPO)

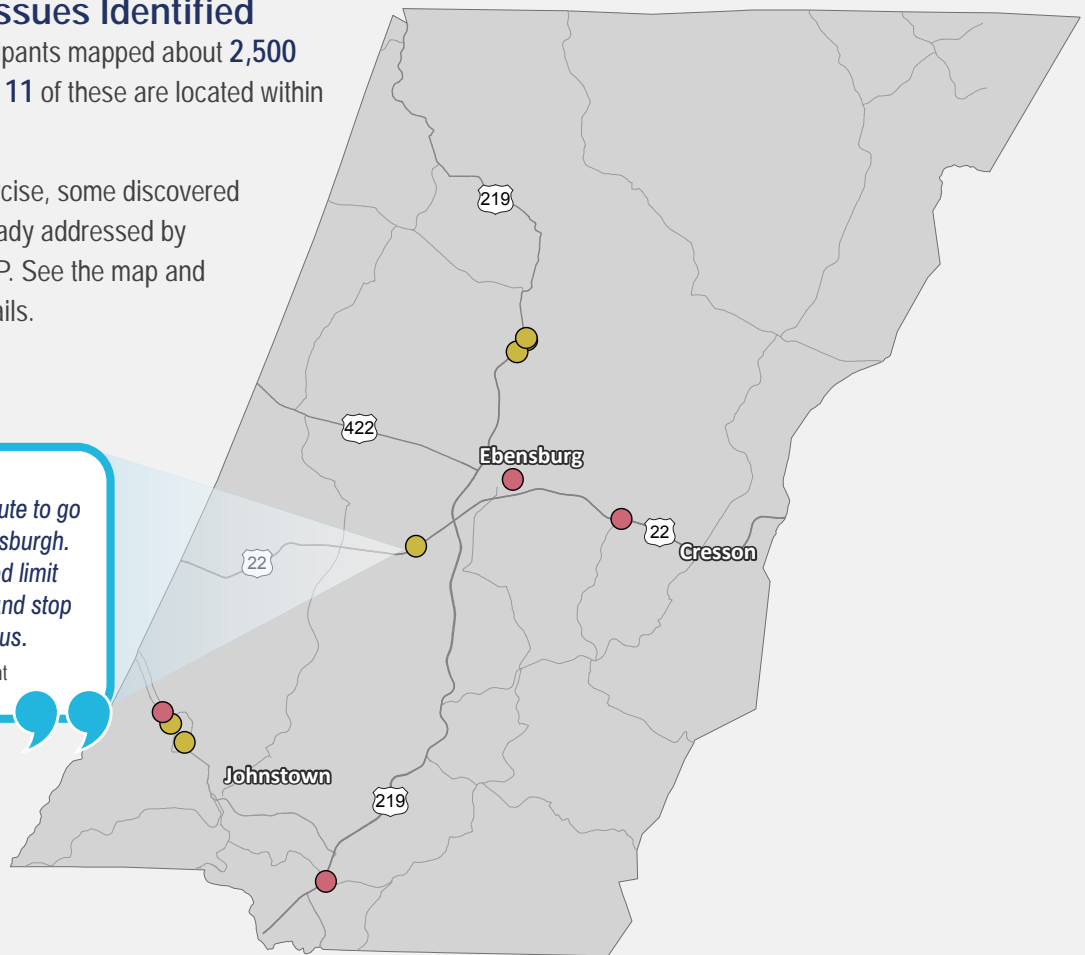
A CLOSER LOOK AT YOUR REGION

The State Transportation Commission's 45-day open public comment period for the 2021 Twelve Year Program (TYP) Update was held March 11 through April 26, 2019. During the comment period, the public had the opportunity to take the Transportation Survey and participate in an online public meeting on either a webinar platform or Facebook Live. All public feedback received was analyzed to better understand public priorities and transportation trends.

Transportation Issues Identified

Statewide, survey participants mapped about 2,500 transportation concerns. 11 of these are located within the CCMPO region.

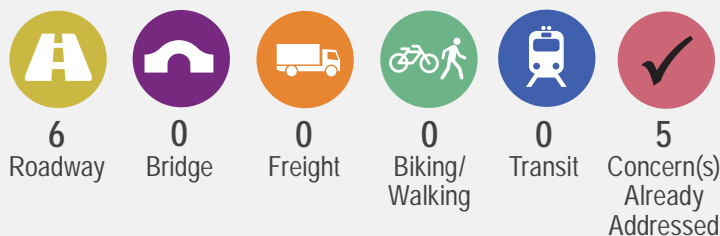
During the mapping exercise, some discovered their concerns were already addressed by projects on the 2019 TYP. See the map and data below for more details.



There is no full highway route to go from State College to Pittsburgh. Rt 22 has so many speed limit changes, lane changes, and stop lights that it's ridiculous.
Local Survey Participant

Number Of Issues Identified

The icons below correspond with the same color dots on the map.



Examples of 2019 TYP projects that addressed public concerns

- PA 56 Resurfacing
- PA 756 Corridor Safety Improvement
- US 22 Concrete Rehabilitation
- Cambria County Signal Improvement



State Transportation
Commission

2021 TWELVE YEAR PROGRAM UPDATE REGIONAL TRANSPORTATION SURVEY SUMMARY

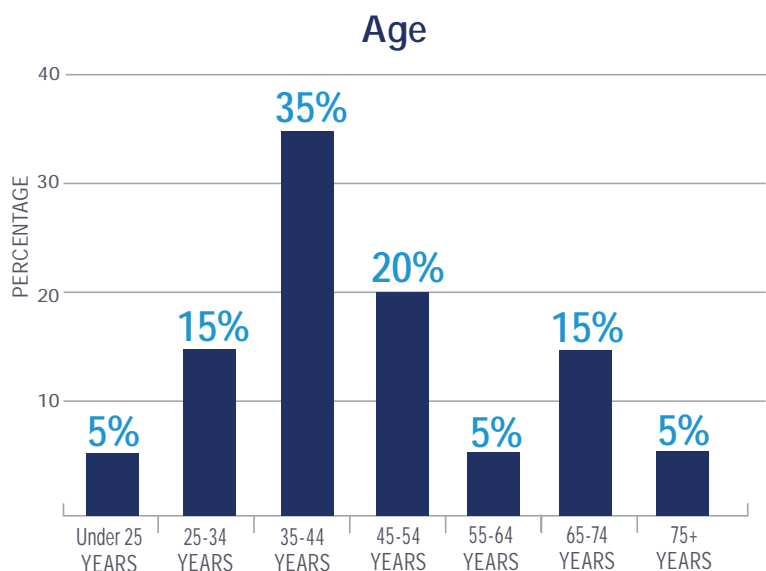
CAMBRIA COUNTY METROPOLITAN PLANNING ORGANIZATION (CCMPO)

ABOUT THE SURVEY PARTICIPANTS IN YOUR REGION

Over 6,000 individuals participated in the online survey statewide, and 23 of the survey participants identified with the CCMPO region through feedback provided. Learn more about the participants from this region.

Male	13	62%
Female	6	28%
Third gender/nonconforming	1	5%
Prefer to self describe	0	0%
Prefer not to answer	1	5%

Responses to demographic questions were optional.



Top Transportation Modes



* NOTE: Aviation and Carpool/Rideshare were ranked equally

Transportation Priorities Ranking

- #1 ROAD PAVEMENT**
 Repairing, restoring, reconstructing and maintaining Pennsylvania's 120,000 miles of state and local roadways to improve your travel
- #2 INTERSTATE HIGHWAY**
 Specific, prioritized investments in reconstructing Pennsylvania's 1,868 miles of interstate highways
- #3 BRIDGES**
 Repairing, replacing and maintaining Pennsylvania's 31,000 state and local bridges
- 4 TRAFFIC FLOW**
 Using technology to improve traffic flow and construction of new roads and additional travel lanes to safely move people and goods more efficiently
- 5 WALKING**
 Accessible and connected routes to get you where you need to go safely
- 6 BICYCLING**
 Safe bicycle routes and facilities throughout the commonwealth to get you where you need to go
- 7 FREIGHT**
 Modern highways, railways, airports and waterways to support the economy and ensure the efficient movement of goods and services
- 8 AVIATION**
 Modern facilities, operations and a wide range of commercial airline choices at airports
- 9 TRANSIT**
 Accessible and timely public transportation that covers an extensive service area and crosses regions
- 10 PASSENGER RAIL**
 Intercity and commuter rail service across Pennsylvania with out-of-state connections