



State Transportation
Commission

2021 TWELVE YEAR PROGRAM UPDATE REGIONAL TRANSPORTATION SURVEY SUMMARY

WAYNE COUNTY

A CLOSER LOOK AT YOUR REGION

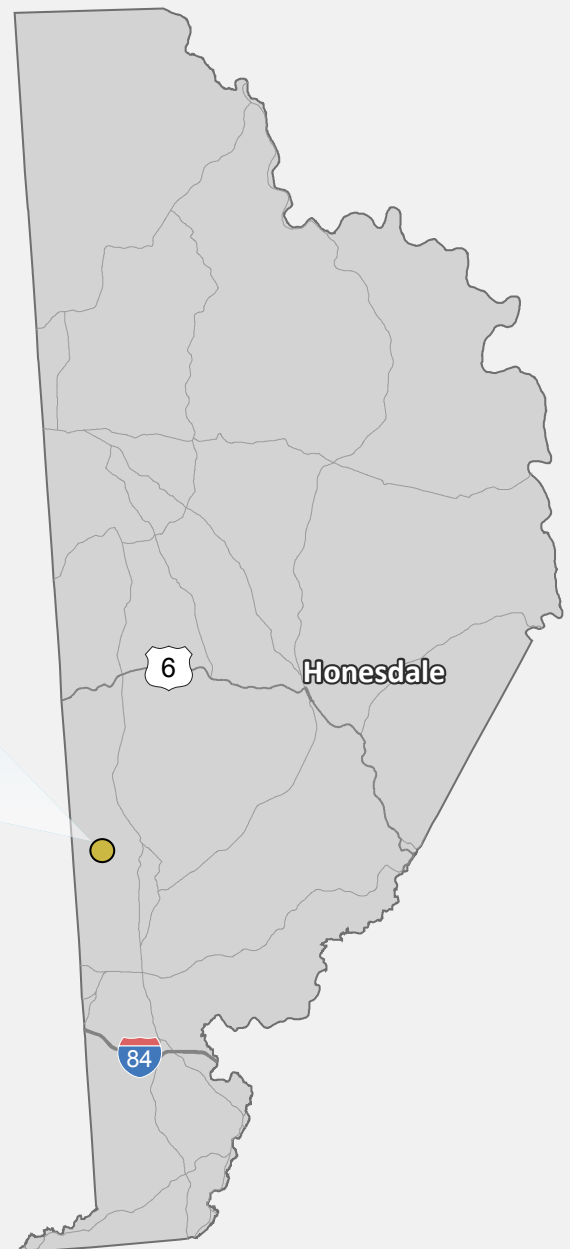
The State Transportation Commission's 45-day open public comment period for the 2021 Twelve Year Program (TYP) Update was held March 11 through April 26, 2019. During the comment period, the public had the opportunity to take the Transportation Survey and participate in an online public meeting on either a webinar platform or Facebook Live. All public feedback received was analyzed to better understand public priorities and transportation trends.

Transportation Issues Identified

Statewide, survey participants mapped about **2,500** transportation concerns. **One** of these are located within the **Wayne County region**.

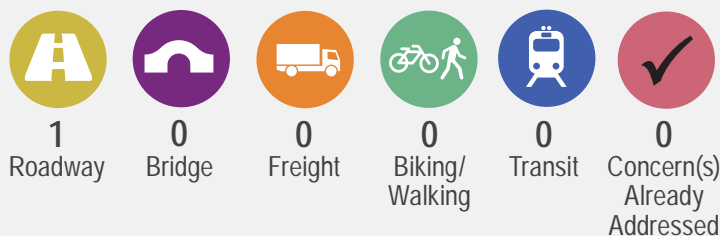
During the mapping exercise, some discovered their concerns were already addressed by projects on the 2019 TYP. See the map and data below for more details.

Many spots along this road have poor drainage. Ice in winter as a result and standing water when warm enough not to be ice erode the pavement and create potholes and damage to edges of roadway.
Local Survey Participant



Number Of Issues Identified

The icons below correspond with the same color dots on the map.





2021 TWELVE YEAR PROGRAM UPDATE REGIONAL TRANSPORTATION SURVEY SUMMARY

WAYNE COUNTY

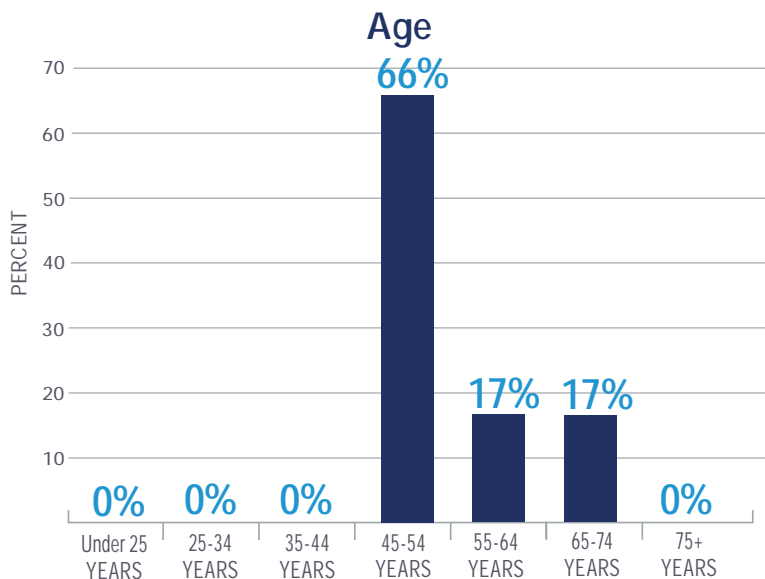
State Transportation
Commission

ABOUT THE SURVEY PARTICIPANTS IN YOUR REGION

Over 6,000 individuals participated in the online survey statewide, and **6** of the survey participants identified with the **Wayne County** region through feedback provided. Learn more about the participants from this region.

Male	4	67%
Female	2	33%
Third gender/nonconforming	0	0%
Prefer to self describe	0	0%
Prefer not to answer	0	0%

Responses to demographic questions were optional.



Top Transportation Modes



DRIVE ALONE



*CARPOOL/
RIDESHARE



*AVIATION

* NOTE: Carpool/Rideshare and Aviation were ranked equally

Transportation Priorities Ranking



#1 ROAD PAVEMENT

Repairing, restoring, reconstructing and maintaining Pennsylvania's 120,000 miles of state and local roadways to improve your travel



#2 BRIDGES

Repairing, replacing and maintaining Pennsylvania's 31,000 state and local bridges



#3 FREIGHT

Modern highways, railways, airports and waterways to support the economy and ensure the efficient movement of goods and services



4 TRAFFIC FLOW

Using technology to improve traffic flow and construction of new roads and additional travel lanes to safely move people and goods more efficiently



5* INTERSTATE HIGHWAY

Specific, prioritized investments in reconstructing Pennsylvania's 1,868 miles of interstate highways



6* AVIATION

Modern facilities, operations and a wide range of commercial airline choices at airports



7 TRANSIT

Accessible and timely public transportation that covers an extensive service area and crosses regions



8 BICYCLING

Safe bicycle routes and facilities throughout the commonwealth to get you where you need to go



9 PASSENGER RAIL

Intercity and commuter rail service across Pennsylvania with out-of-state connections



10 WALKING

Accessible and connected routes to get you where you need to go safely

* NOTE: Interstate Highway and Aviation were ranked equally