



2025 12-Year Program Update: Regional Transportation Survey Summary
**HARRISBURG AREA TRANSPORTATION STUDY
 (HATS)**

State Transportation
 Commission

A CLOSER LOOK AT YOUR REGION

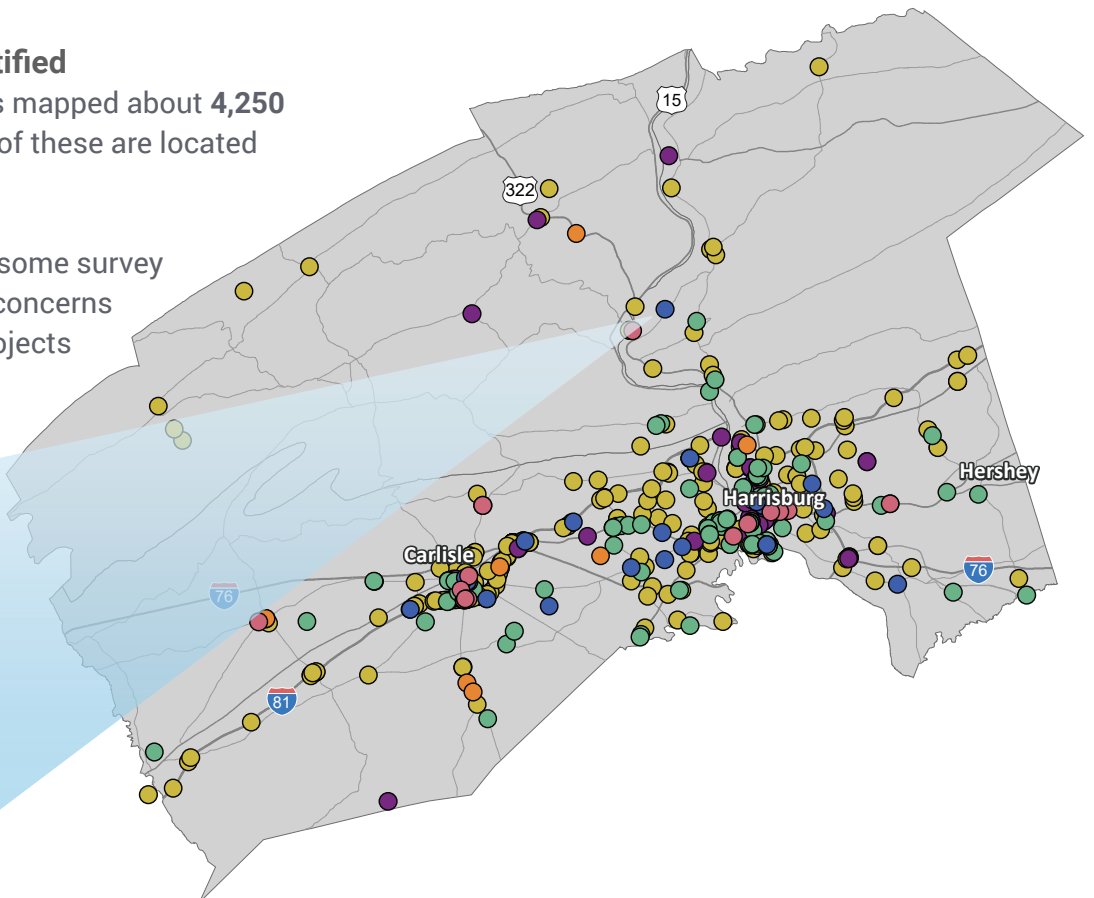
The State Transportation Commission held a 60-day Public Comment Period for the 2025 12-Year Program (TYP) Update from March 1, through April 30, 2023. The public was invited to provide input through taking the Transportation Survey and participating in an Online Public Forum. The Online Public Forum, held on Wednesday, April 12, was broadcasted on a webinar platform with a call-in option, and on Facebook Live. The public could also request assistance to participate in the Survey or Public Forum by contacting PennDOT's Program Center by email or phone. All public feedback received was reviewed and compiled to convey current transportation priorities and trends statewide and regionally for the benefit of the Metropolitan and Rural Planning Organizations (MPOs and RPOs) across the commonwealth.

Transportation Issues Identified

Statewide, survey participants mapped about **4,250** transportation concerns, **499** of these are located within the **HATS region**.







During the mapping exercise, some survey participants discovered their concerns were already addressed by projects on the 2023 TYP. See the map and data below for more details.

“ I would love to see increased public transit here. We have lots of people who would benefit from expanded public transit service. ”
 Local Survey Participant



Number of Issues Identified

The icons below correspond with the same color dots on the map.

- 
324
 ROADWAY
- 
46
 BRIDGE
- 
98
 BIKING/
 WALKING
- 
23
 TRANSIT
- 
8
 FREIGHT
- 
15
 CONCERN(S)
 ALREADY
 ADDRESSED

Examples of a 2023 TYP Project that Addressed Public Concerns

- I-81 AUXILIARY LANES

- I-83 EAST SHORE SECTION 3

- US 322 AND CHAMBERS HILL INTERSECTION IMPROVEMENTS



2025 12-Year Program Update: Regional Transportation Survey Summary
**HARRISBURG AREA TRANSPORTATION STUDY
 (HATS)**

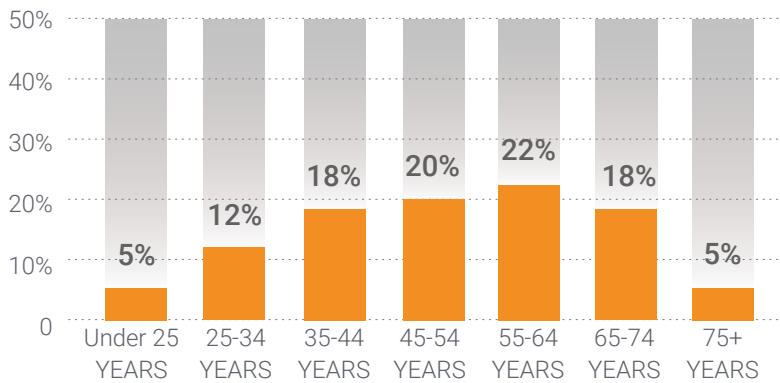
State Transportation
 Commission

ABOUT THE SURVEY PARTICIPANTS IN YOUR REGION

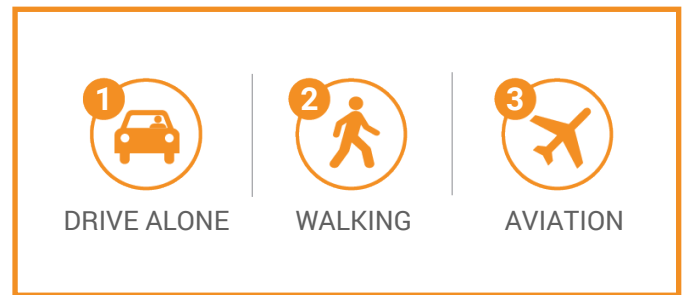
Over 10,000 individuals participated in the survey statewide, and **846** of the survey participants identified with the **HATS region** through feedback provided. Learn more about the participants from this region.

Male	388	50%
Female	346	45%
Third gender/Nonconforming	3	1%
I prefer to self-describe	0	0%
I prefer not to answer	30	4%

Age



Top Transportation Modes



Transportation Priorities Ranking

- 1 ROAD PAVEMENT**
 Repairing, restoring, reconstructing, and maintaining Pennsylvania's 120,000 miles of state and local roadways to improve your travel
- 2 BRIDGES**
 Repairing, replacing, and maintaining Pennsylvania's 31,000 state and local bridges
- 3 INTERSTATE HIGHWAY**
 Specific, prioritized investments in reconstructing Pennsylvania's 1,868 miles of interstate highway
- 4 TRAFFIC FLOW**
 Using technology to improve traffic flow and construction of new roads and additional travel lanes to safely move people and goods more efficiently
- 5 WALKING**
 Accessible and connected routes to get you where you need to go safely
- 6 PASSENGER RAIL**
 Intercity and commuter rail service across Pennsylvania with out-of-state connections
- 7 TRANSIT**
 Accessible and timely public transportation that covers an extensive service area and crosses regions
- 8 BICYCLING**
 Safe bicycle routes and facilities throughout the commonwealth to get you where you need to go
- 9 FREIGHT**
 Modern highways, railways, airports, and waterways to support the economy and ensure the efficient movement of goods and services
- 10 AVIATION**
 Modern facilities, operations, and a wide range of commercial airline choices at airports